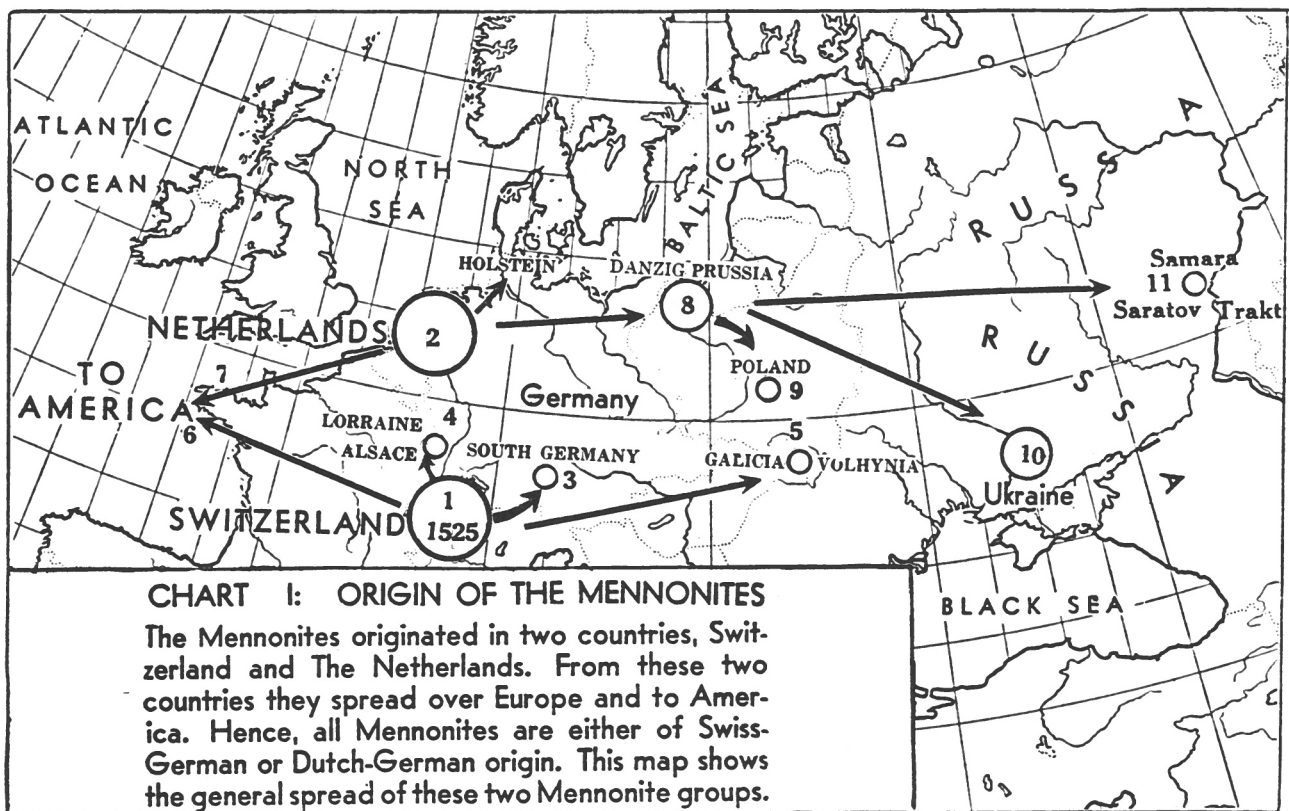


MENNONITE MAPS and CHARTS



Address all orders:

Mennonite Library and Archives

North Newton, Kansas 67117

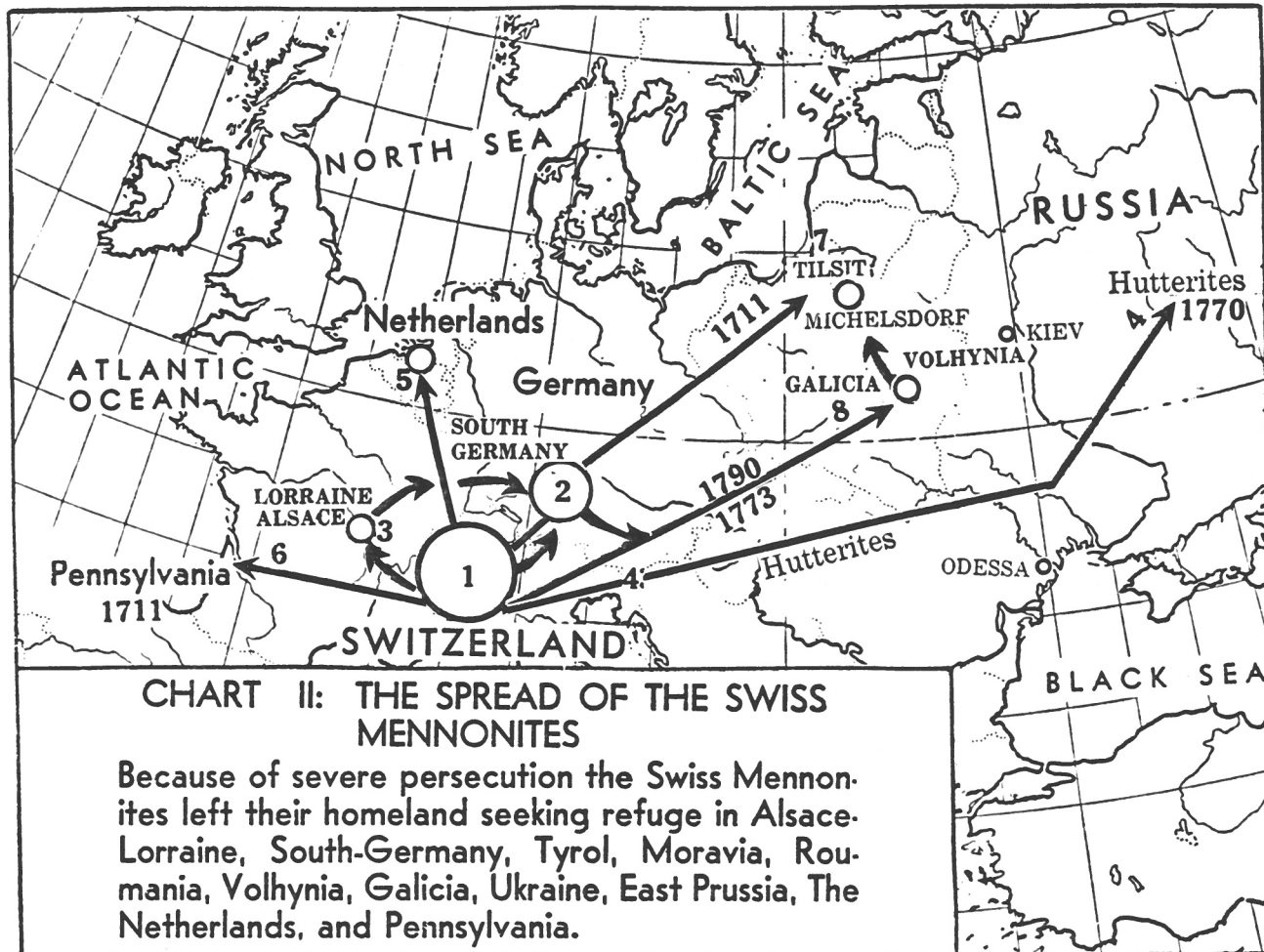


CHART IV: THE SPREAD OF THE MENNONITES IN RUSSIA

Within 150 years Mennonites spread over European and Asiatic Russia establishing some fifty settlements with a population of some 120,000; in 400 villages and estates, covering a land surface of 5,816 square miles (equal to the state of Connecticut).

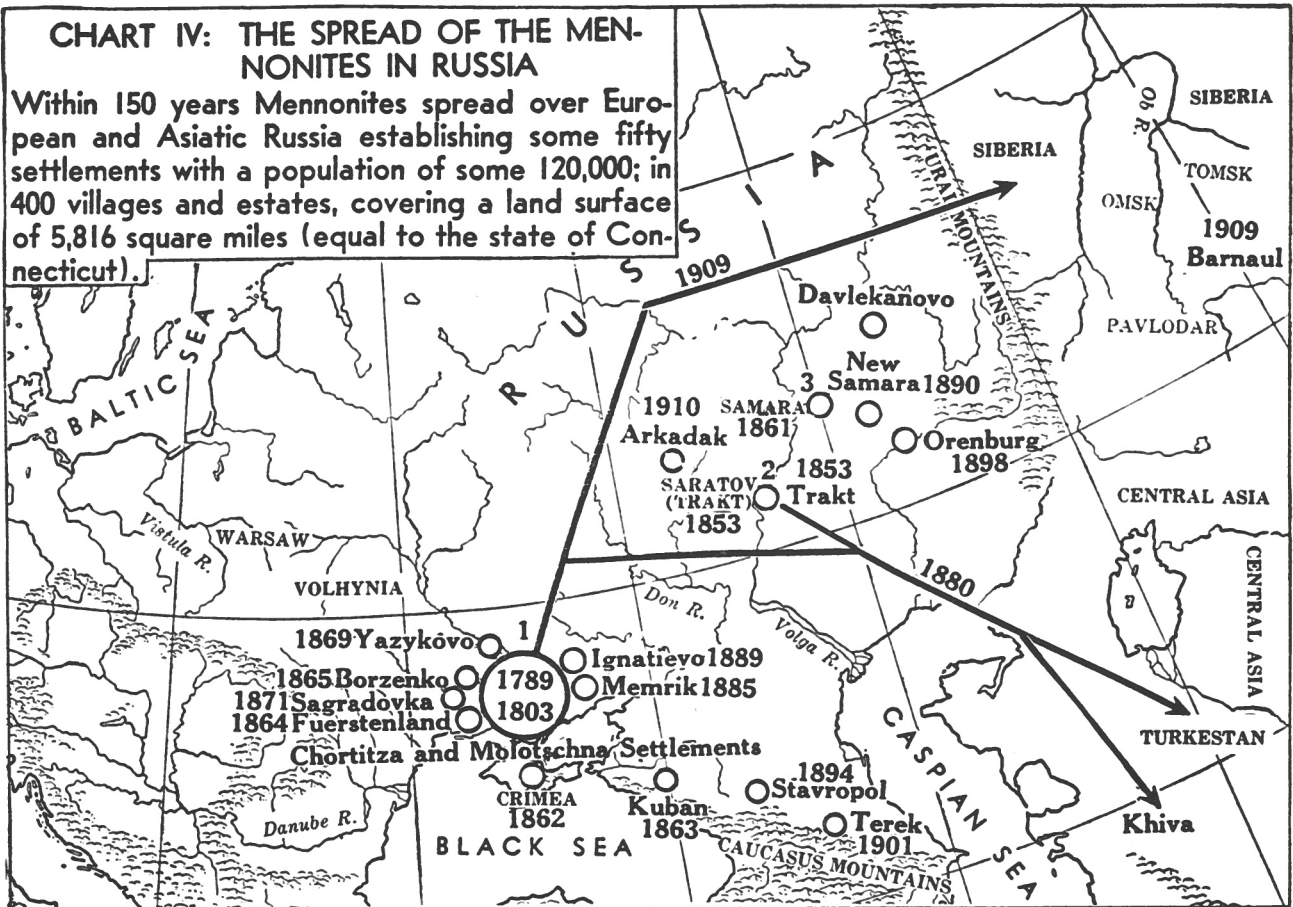
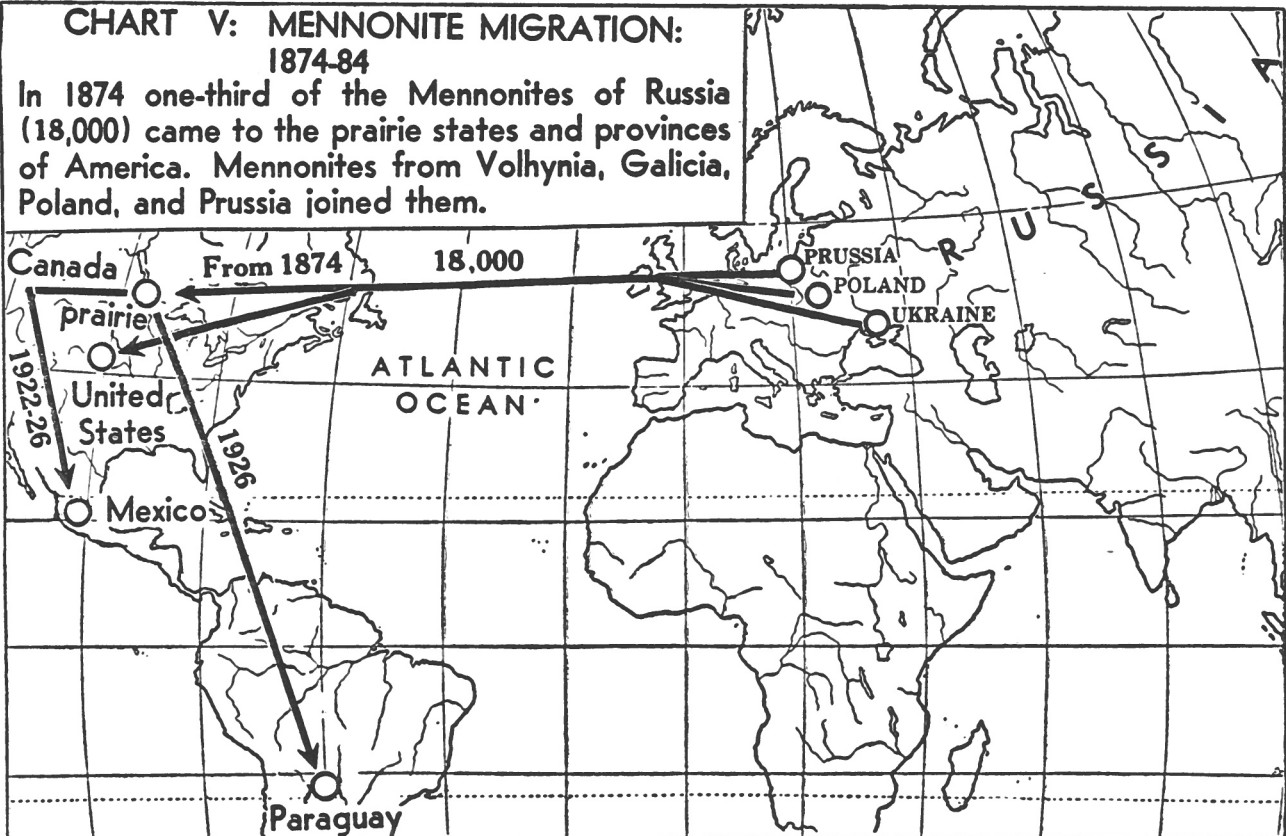
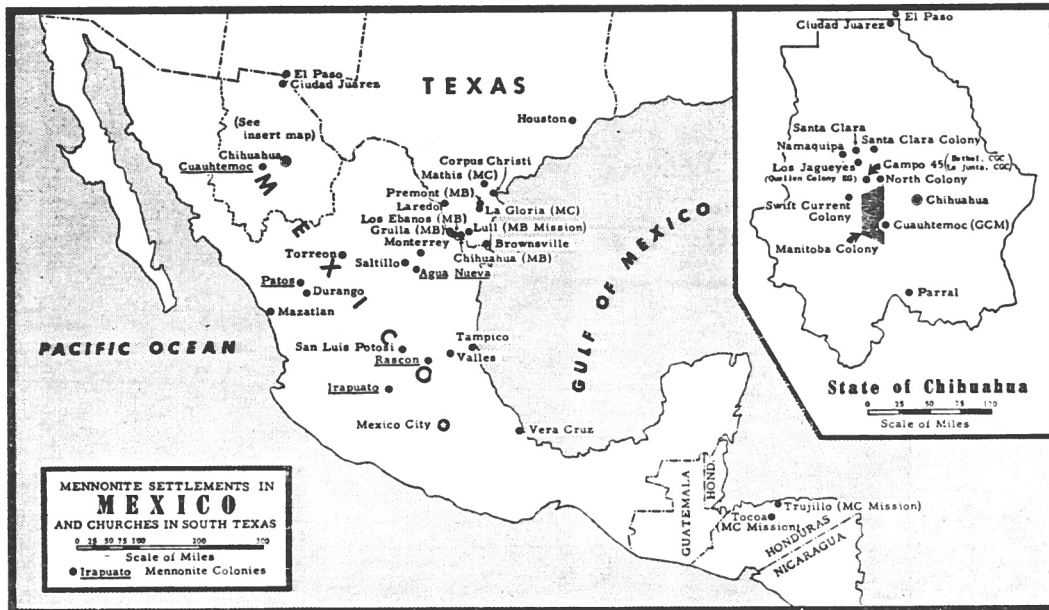
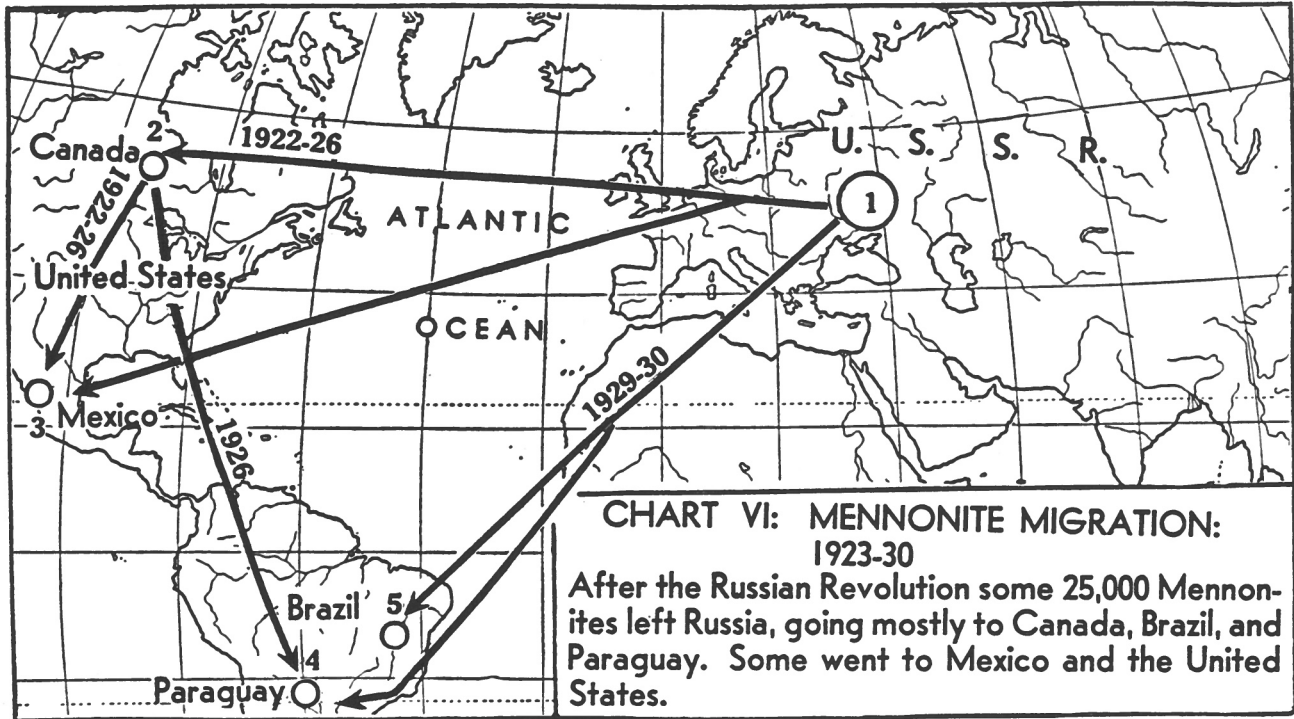


CHART V: MENNONITE MIGRATION: 1874-84

In 1874 one-third of the Mennonites of Russia (18,000) came to the prairie states and provinces of America. Mennonites from Volhynia, Galicia, Poland, and Prussia joined them.

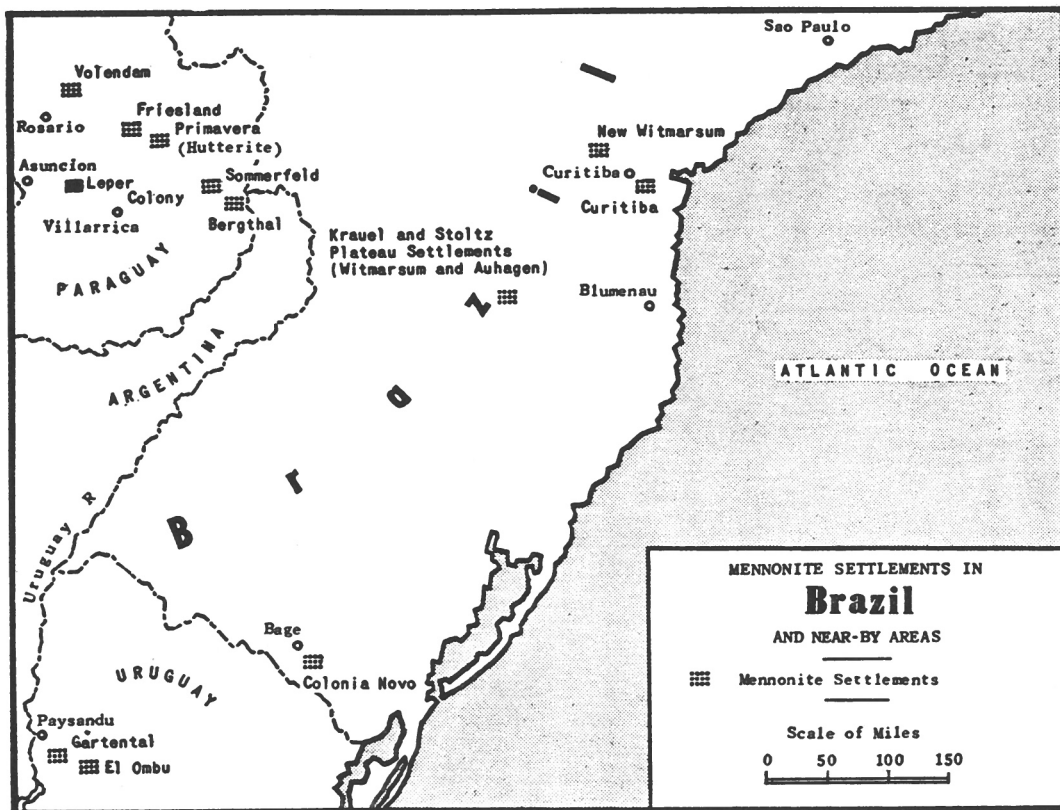
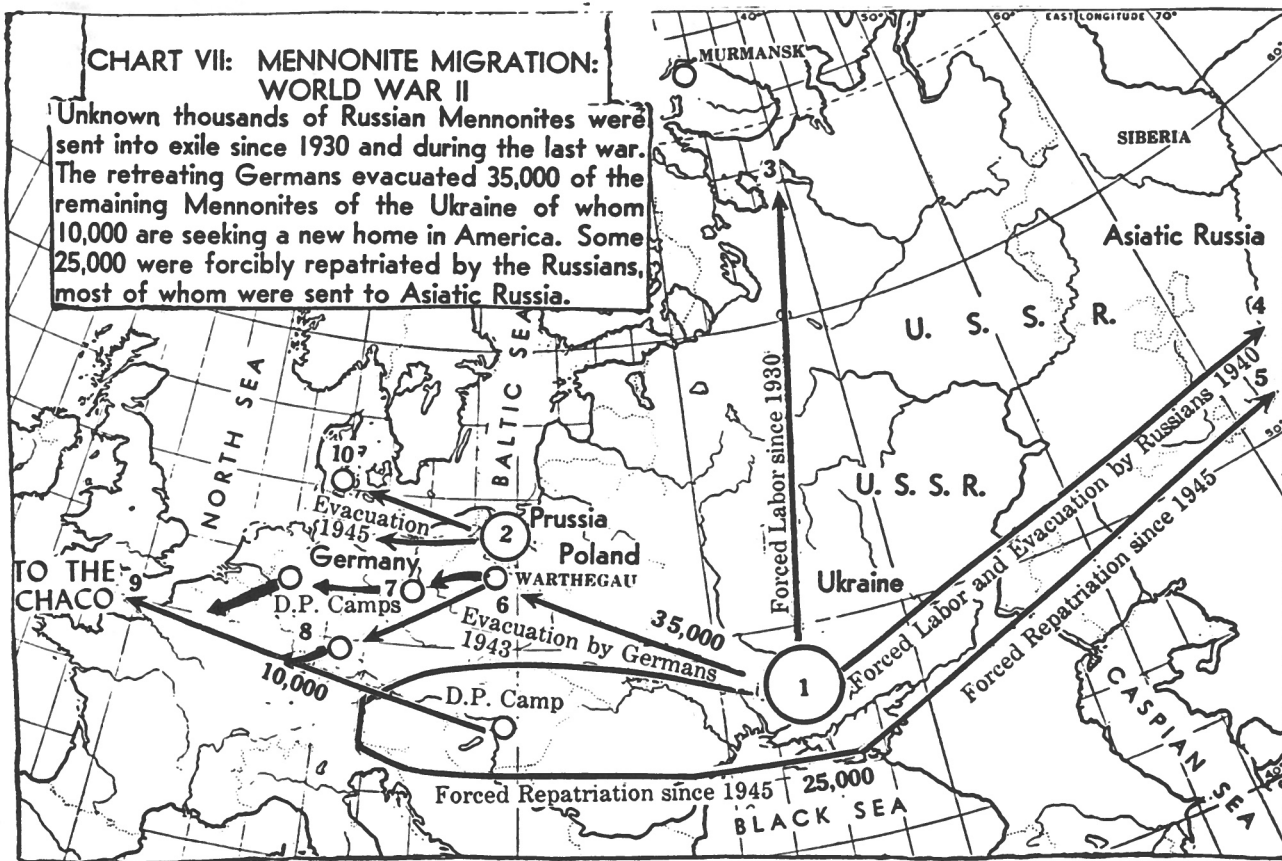




The first Mennonites to move into Latin America came from Manitoba (1922–26). In 1958 some of these Old Colony Mennonites moved into British Honduras.

**CHART VII: MENNONITE MIGRATION:
WORLD WAR II**

Unknown thousands of Russian Mennonites were sent into exile since 1930 and during the last war. The retreating Germans evacuated 35,000 of the remaining Mennonites of the Ukraine of whom 10,000 are seeking a new home in America. Some 25,000 were forcibly repatriated by the Russians, most of whom were sent to Asiatic Russia.

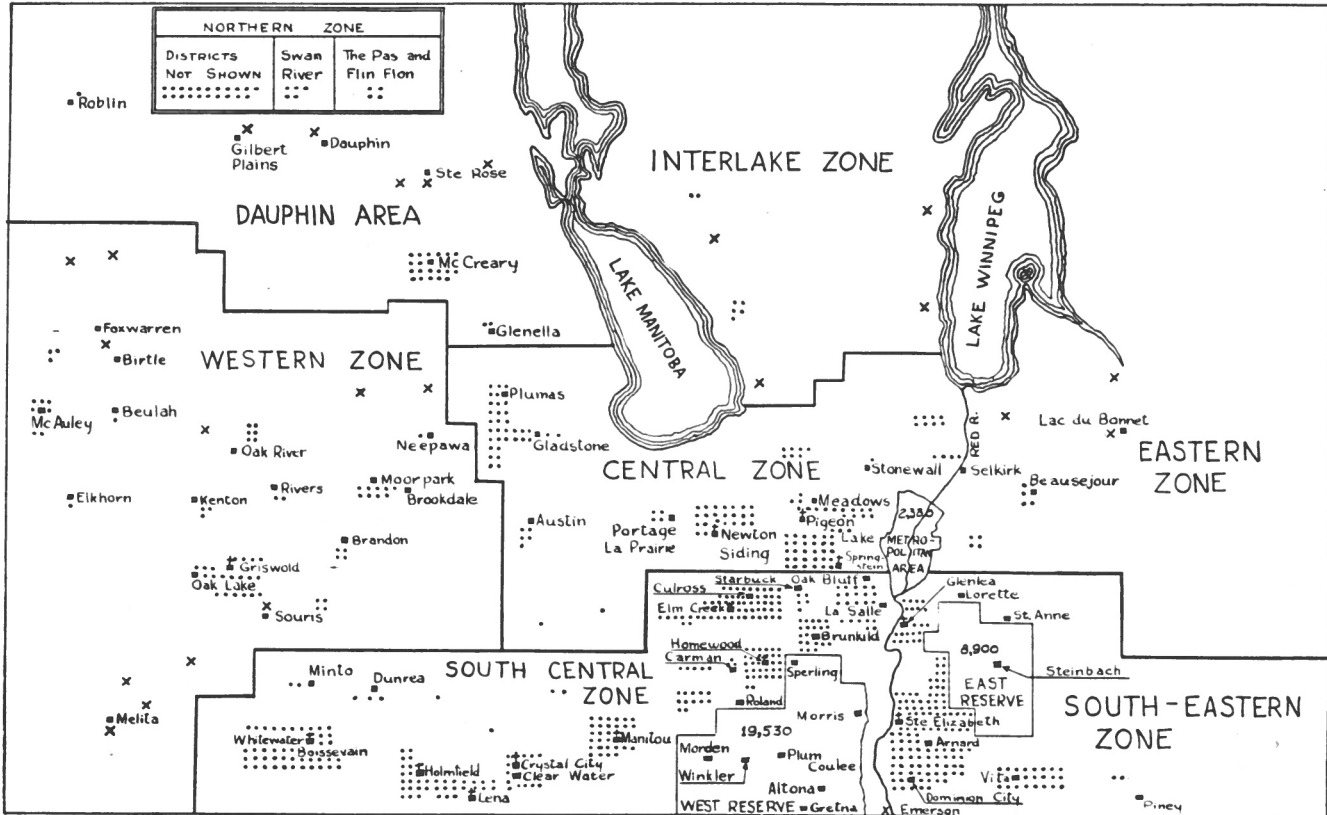


**MENNONITES IN
SOUTH AMERICA**

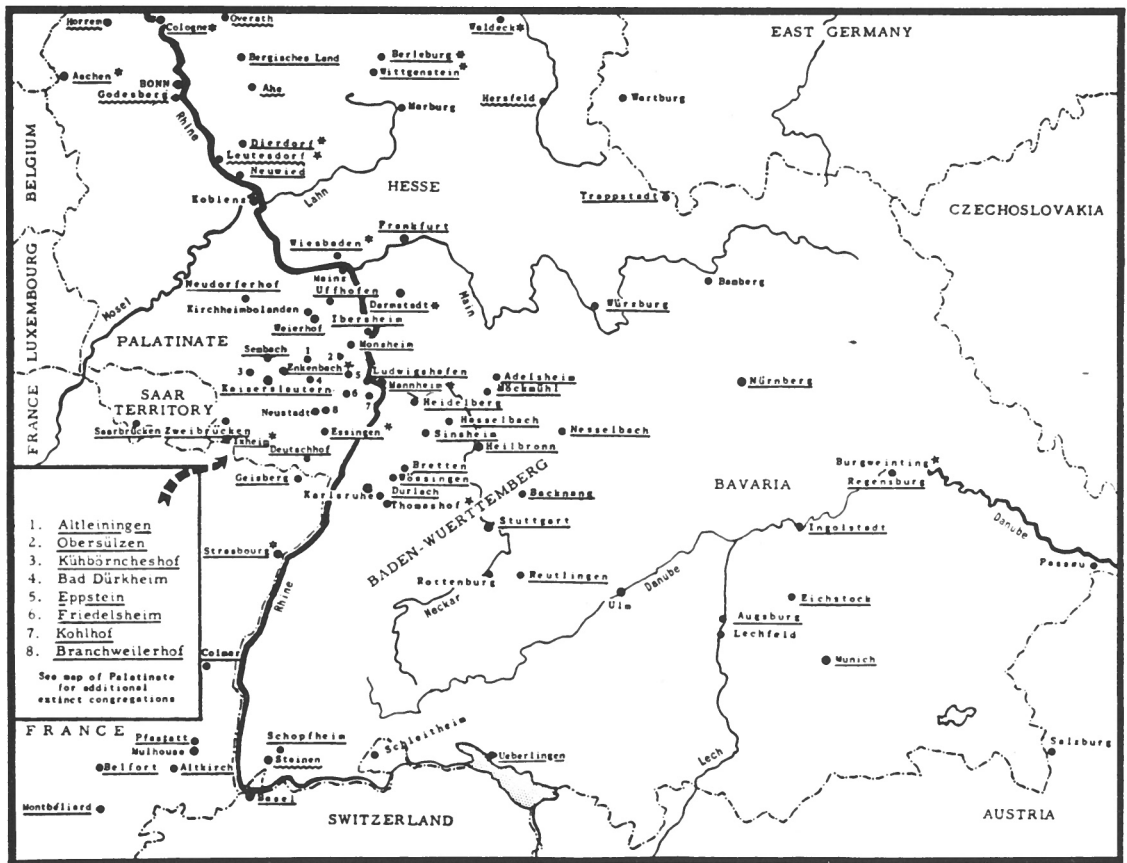
Mennonite settlements in Brazil, Uruguay and Paraguay were established after World War I & II.



MENNONITES IN KANSAS AND MANITOBA



Mennonite settlement on the East (East Reserve) and West (West Reserve) side of the Red River, Manitoba, today.





WHERE MENNO SIMONS LIVED

Menno Simons was born and was active in Witmarsum. After his conversion in 1536, he fled eastward living in Groningen, then near Emden and in Wüstenfelde, Schleswig Holstein.



Menno Simons (1496-1561)